




# LocGIS

- Geolocalization solution.
  - No licensing,  
no infrastructure.
-



“LocGIS is a Software As A Service that allows to locate the nearest coverage site to your client and the best route between them



## Characteristics

- Integration  
Allows this functionality to be integrated into the company's website and customized business flows
- Pay-Per-Use  
There are no associated licensing or infrastructure costs. Paid on demand
- Unlimited processing  
The processing runs on ArcGIS Platform, thus allowing unlimited amounts of geolocation requests to be processed without worrying about a limited user experience

## How does it work?

- **Generation of service areas**

Pre-processing of establishments information

- **Product integration into the workflow**

Easily integrate using HTML and JavaScript with customizable templates with the corporate application.

- **Determine customer location**

The customer's location can be determined by typing the address, by location from the web browser and by selection on the map.

- **Determine the nearest location**

Using geospatial tools to identify the nearest store

- **Identify nearest location on the map**

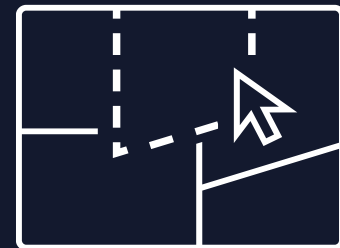
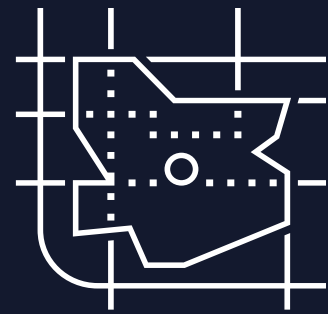
Once the geolocation process is completed, the name and address of the nearest store is displayed on the map.

- **Continuation of the workflow**

With the location of the most suitable establishments, the workflow can continue (place an order, contact the location, view the route, store the query for later requirements, etc.).

### Contact

Jaime Andres Bastidas D.  
jaime.bastidas@10s.com.co  
3164925080  
www.10s.com.co



## About 10S

Colombian company specialized in offering solutions to IT needs in different market sectors, in charge to build solutions that allow leverage and empower the clients' business, understanding the value and impact of software in their daily processes; it is supported by industry best practices and a highly trained team



Esri, the world leader in geographic information systems (GIS) software, offers the most powerful mapping and spatial analysis technology available.

Since 1969, Esri has helped customers unlock the full potential of data to improve operational and business results. Today, Esri software is deployed in more than 350,000 organizations, including the world's largest cities, most national governments, 75 percent of Fortune 500 companies, and more than 7,000 colleges and universities. Esri designs the most advanced solutions for digital transformation, the Internet of Things (IoT) and location analytics to inform the world's most authoritative maps.

Visit us at [esri.co](http://esri.co) | [esri.com.ec](http://esri.com.ec) | [esri.pa](http://esri.pa)



#### Contact us at

Esri Colombia | Bogotá | (1) 650 1550  
Cll. 90 # 13 - 40

Esri Ecuador | + 593 (2) 450 0230 | Esquina Av. 6  
de Diciembre N 34-360 y Portugal, Edificio Zyra

Esri Panamá | + 507 303 2756 | Calle Luis Bonilla  
Edificio 118A Y B Ciudad del Saber, Panamá

